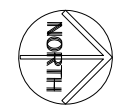
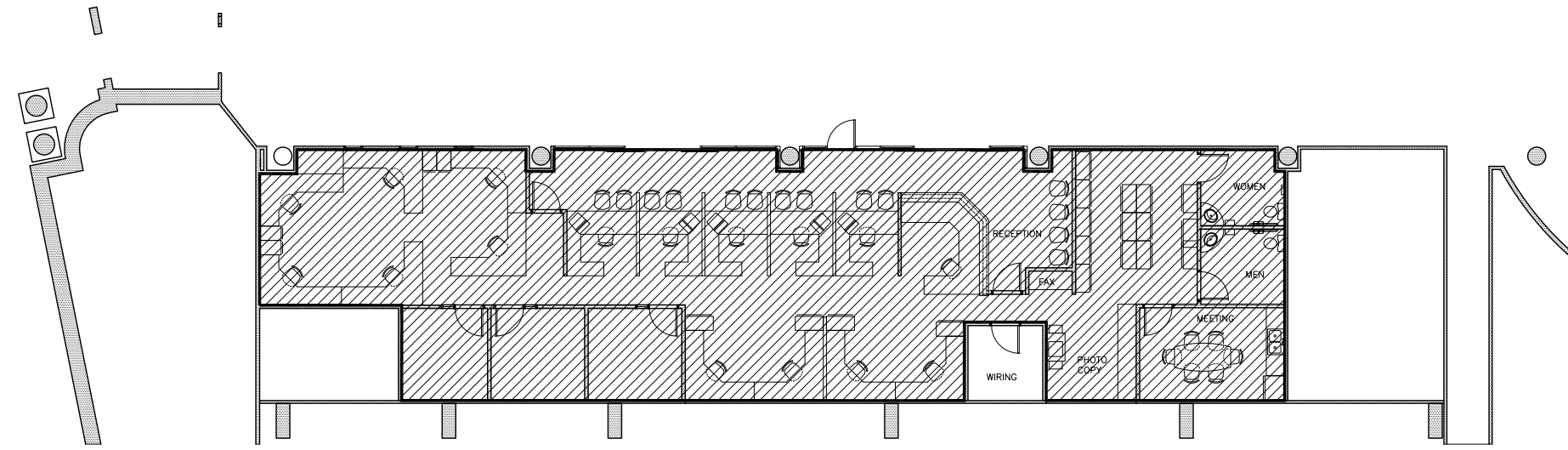
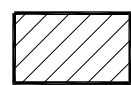


Address 10 FORT STREET UNIT 18 Project No. Description MALL LEVEL - FLOOR PLAN Sheet no. A-1 Date 2023.07.20 File Name 0010FT18.DWG

NOTES :



MALL FLOOR PLAN -UNIT 18
NOT TO SCALE: FOR REFERENCE ONLY



AREA TO BE CLEANED = 2,636 SQ. FT.

NO.	REVISION/DESCRIPTION	BY	DATE
-----	----------------------	----	------

SEALS

FLOOR PLAN SITE CHECKED DEC 00

DRAWN BY JKRMK	CHECKED BY	APPROVED
DATE 2023.07.20	USER APPROVAL	

THE CITY OF WINNIPEG
PLANNING, PROPERTY &
DEVELOPMENT DEPARTMENT
CIVIC ACCOMMODATIONS DIVISION
300-65 GARRY ST. R3C 4K4

30 FORT STREET
UNIT 18

SHEET TITLE
MALL LEVEL (MAIN FLOOR)

ITEM NO. 5D
RFP 495-2023

SCALE 1/8" = 1'-0"	PROJECT NO	SHEET NO A-1
-----------------------	------------	-----------------